



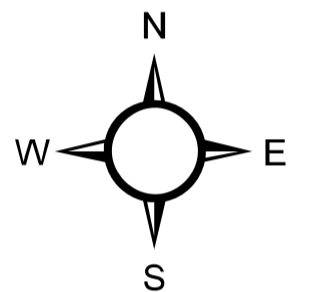


-  Valle Camonica - Alto Sebino
-  CORE AREA
-  BUFFER ZONE
-  TRANSITION AREA



1:150.000

**Biosphere Reserve Nomination Form**  
Valle Camonica - Alto Sebino



**Tavola 3. Zonazione della riserva candidata**



Con il contributo di  
**fondazione cariplo**

Sources: Esri, HERE, DeLorme, Intermap, increment P Corp., GEBCO, USGS, FAO, Swatch, and the GIS User Community