







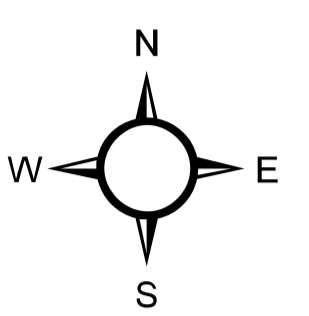



-  Riserve naturali
-  ZSC
-  ZPS
-  Parchi regionali e nazionali
-  Valle Camonica - Alto Sebino
-  CORE AREA
-  BUFFER ZONE
-  TRANSITION AREA

0 2,5 5 10 Km



**Biosphere Reserve Nomination Form**  
Valle Camonica - Alto Sebino



**Tavola 5. Aree protette, rete ecologica e zonazione della riserva**



Con il contributo di  
**fondazione cariplo**

Sources: Esri, HERE, DeLorme, Intermap, increment P Corp., GEBCO, USGS, FAO, contributors, and the GIS User Community